














Albany Secondary School

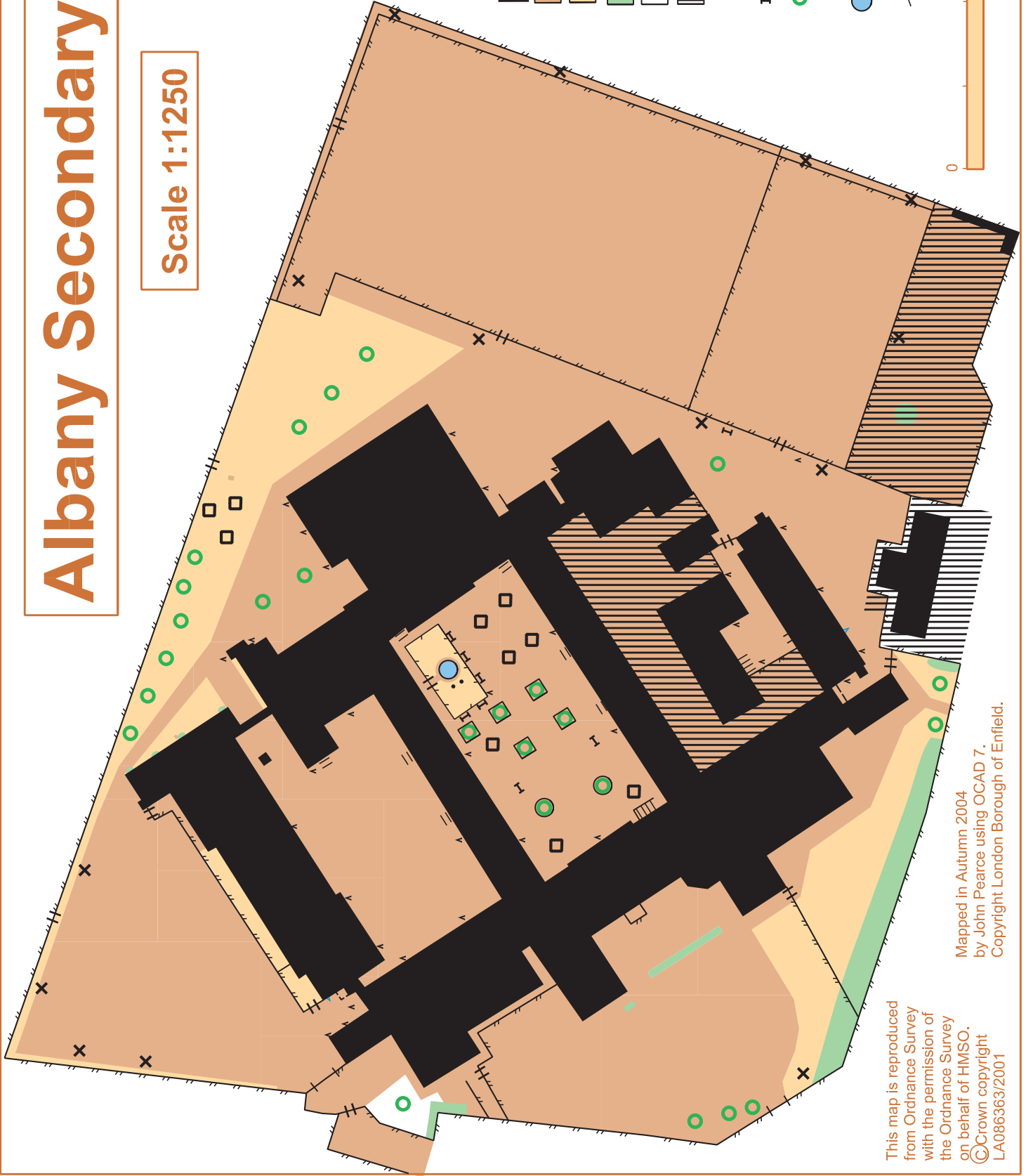
Scale 1:1250

Magnetic North 2004

Key

-  Building, porch
-  Hard Surface/Steps
-  Open Land
-  Thicket/Hedge
-  Tree Canopy
-  Out of Bounds
-  Water Fountain
-  Seat, Fixed Table
-  Tree, Fixed Litter Bin
-  Post, Statue
-  Pond
-  High Fence
-  Low Fence, Gate

0 100m



This map is reproduced from Ordnance Survey with the permission of the Ordnance Survey on behalf of HMSO.
 © Crown copyright LA086363/2001

Mapped in Autumn 2004
 by John Pearce using OCAD 7.
 Copyright London Borough of Enfield.