

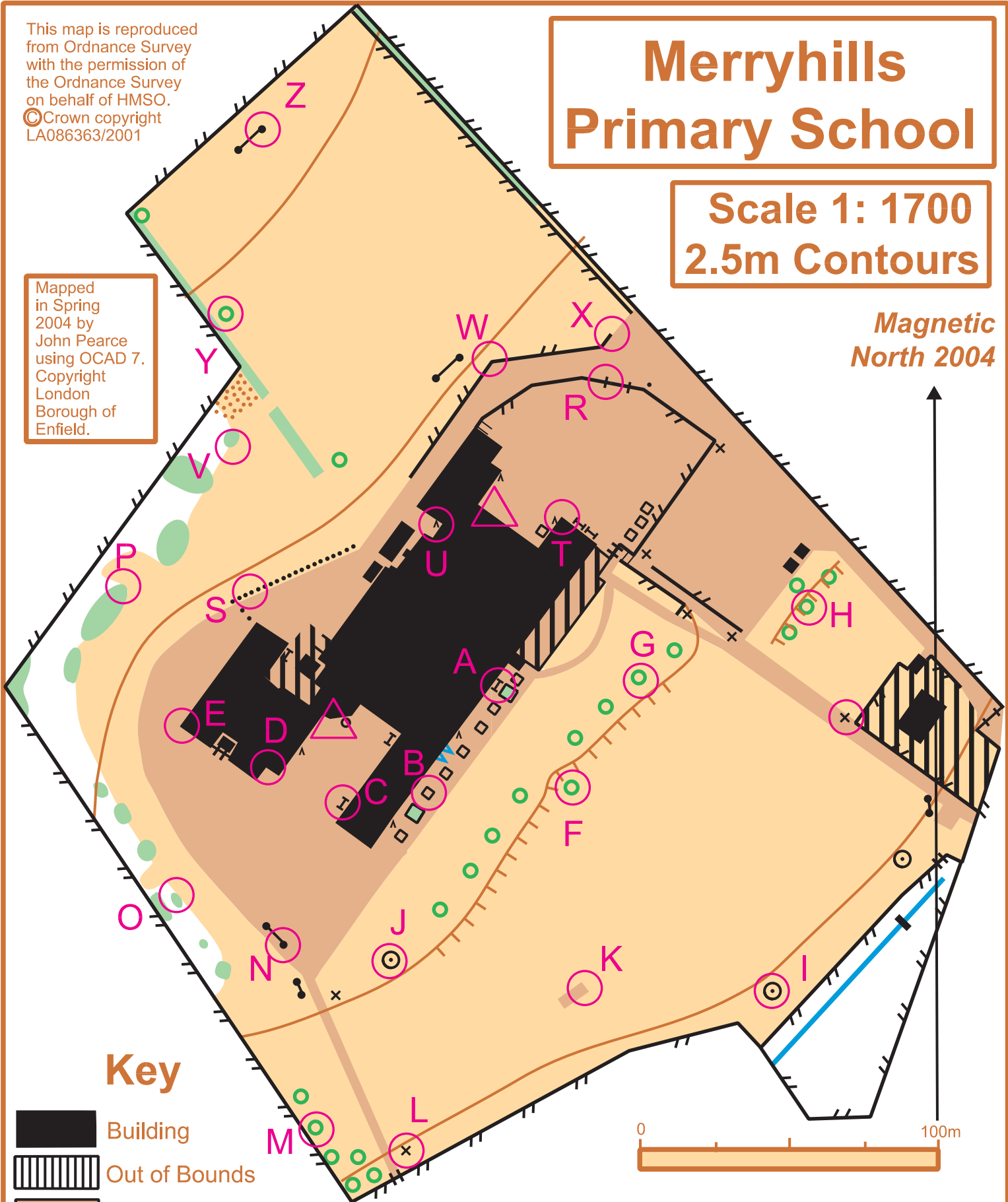
This map is reproduced from Ordnance Survey with the permission of the Ordnance Survey on behalf of HMSO.
 ©Crown copyright LA086363/2001

Merryhills Primary School


















Scale 1: 1700
 2.5m Contours

Magnetic North 2004

Mapped in Spring 2004 by John Pearce using OCAD 7. Copyright London Borough of Enfield.



Key

- | | | | | | |
|--|--------------------|---|----------------------|--|--------------------|
|  | Building |  | Contour, Steep slope |  | Wall, High Fence |
|  | Out of Bounds |  | Stream, bridge |  | Low Fence, Gate |
|  | Hard Surface/Steps |  | Logs |  | Play Feature, Sign |
|  | Open Land |  | Tree, Shrub |  | Seat, Lamp-post |
|  | Thicket/Hedge |  | Large, small bin |  | Plant Pot, Table |
|  | Tree Canopy | | | | |
|  | Water Fountain | | | | |