


















# St Ignatius College RC Secondary School

## Key

-  Building, porch
-  Hard Surface/Steps
-  Open Land
-  Sand/soft Surface
-  Thicket/Hedge
-  Flower bed
-  Tree Canopy
-  Out of Bounds
-  Water Fountain
-  Sign, Statue, Post
-  Trees, Litter Bin
-  Wall, High Fence
-  Low Fence, Gate
-  Retaining Wall
-  Steep Slope
-  Path
-  Seat, Depression

**Scale 1:1600**

This map is reproduced from Ordnance Survey with the permission of the Ordnance Survey on behalf of HMSO. © Crown copyright LA086363/2001.  
Mapped in Autumn 2004 by John Pearce using OCAD 7. Copyright London Borough of Enfield.

Magnetic North 2004

